




**URBAN GROWTH BOUNDARY  
VONORE, TENNESSEE**

**Legend**

-  VONORE INCORPORATED AREA
-  VONORE URBAN GROWTY BOUNDARY
-  VONORE PLANNING REGION



0 2,500 5,000 10,000  
Feet

Map Prepared by:  
Department of Economic and Community Development  
Local Planning Assistance Office  
Knoxville, TN  
Geographic Information Systems  
Map Printed April 14, 2011  
This is not an engineering map.

SOURCE STATEMENT: This map is a reproduction of a portion of the official Monroe County Growth Plan. The official growth plan is on file at the Monroe County Register's Office and with the Local Government Planning Advisory Committee (LGPAC) and is available during regular office hours for review by the public. This map is provided for reference only. For confirmation of the official growth boundary the official growth plan must be evaluated. The Local Planning Assistance Office is not responsible for any errors or omissions contained heron.