

MEMORANDUM

To: Monroe County Regional Planning Commission
From: Laura Smith, Planner
Date: May 29, 2024
Subject: June 6, 2024, Monroe County Regional Planning Commission Agenda

AGENDA
MONROE COUNTY REGIONAL PLANNING COMMISSION
Boardroom of the J.P. Kennedy Building
June 6, 2024
6:00 P.M.

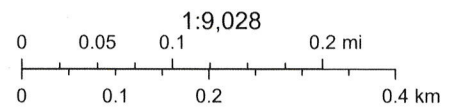
- I. Call to Order
- II. Approval of minutes from the February 1, 2024, meeting.
- III. New Business
 - A. Subdivision plat with private easement, Cherokee Hills, Hot Water Rd., Property owners, Curtis and Missy Burger, Tax Map 197 Parcel 038.08, approximately 56.6 acres;
 - B. Report on minor subdivision plat review/approval;
- IV. Other Business
- V. Adjournment

Monroe County - Parcel: 197 038.08



Date: May 17, 2024

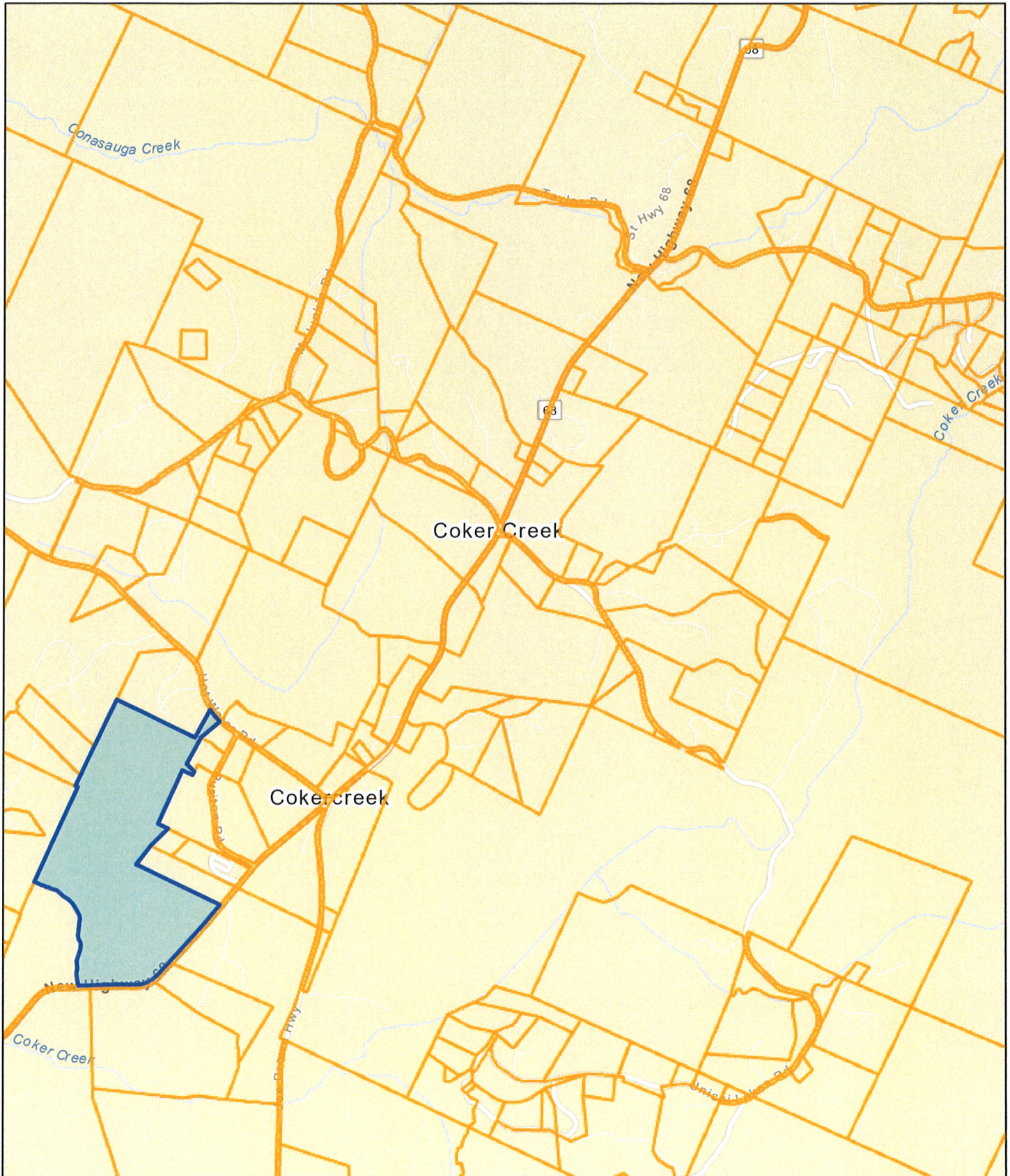
County: Monroe
Owner: DALTON KATHLEEN WADE
Address: HWY 68
Parcel Number: 197 038.08
Deeded Acreage: 56.61
Calculated Acreage: 0
Date of TDOT Imagery: 2019
Date of Vexcel Imagery: 2023



State of Tennessee, Comptroller of the Treasury, TDOT Aerial Surveys, Esri Community Maps Contributors, State of North Carolina DOT, Tennessee STS GIS, © OpenStreetMap, Microsoft, Esri, TomTom, Garmin, SafeGraph, GeoTechnologies, Inc, METI/NASA, USGS, EPA, NPS, US Census Bureau, USDA, USFWS

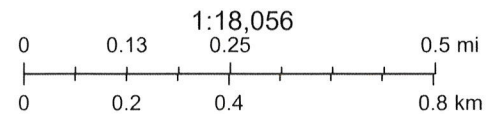
The property lines are compiled from information maintained by your local county Assessor's office but are not conclusive evidence of property ownership in any court of law.

Monroe County - Parcel: 197 038.08



Date: May 17, 2024

County: Monroe
Owner: DALTON KATHLEEN WADE
Address: HWY 68
Parcel Number: 197 038.08
Deeded Acreage: 56.61
Calculated Acreage: 0



Esri Community Maps Contributors, State of North Carolina DOT, Esri, TomTom, Garmin, SafeGraph, GeoTechnologies, Inc, METI/NASA, USGS, EPA, NPS, US Census Bureau, USDA, USFWS, State of Tennessee, Comptroller of the Treasury

The property lines are compiled from information maintained by your local

